

September Trip Itinerary

* **Saturday 17th** 6AM Departure

Destination 1 (6:00 ET): **Lewis Ginter Botanical Gardens** 1800 Lakeside Ave., Richmond, VA

Destination 2 (8m ET): **Hotel** - Quality Inn 3200 West Broad Street, Richmond, VA, 23230

* **Sunday 18th** 9AM Departure

Destination 1 (10m ET): **Maymont Gardens** 2201 Shields Lake Drive (GPS 1700 Hampton St. Richmond)

Destination 2 (6:30 ET): **Hotel** – Hyatt Place 560 King St., Charleston, SC

* **Monday 19th** 10AM Departure

Destination 1 (25m ET): **Magnolia Plantation & Gardens** 3550 Ashley River Road, Charleston SC

Destination 2 (6m ET): **Middleton Place** 4300 Ashley River Road, Charleston, SC

* **Tuesday 20th** 10AM Departure

Destination 1 (5m ET): **South Carolina Aquarium** 100 Aquarium Wharf, Charleston, SC 29401

Destination 2 (35m ET): **Charleston Tea Plantation** 6617 Maybank Hwy. Wadmalaw Island, SC 29487

Destination 3 (13m ET): **North Charleston Fire Museum** 4975 Centre Pointe Dr, North Charleston, SC 29418

* **Wednesday 21st** 9AM Departure

Destination 1 (4:00 ET): **Hotel** – Baymont Inn & Suites 204 Hendersonville Rd, Asheville, NC 28803-2745

Destination 2 (3m ET): **Builtmore Estate** 1 Approach Road, Asheville, NC

* **Thursday 22nd** 8AM Departure

Destination 1 (5:30 ET): **Hotel** – Holiday Inn 1200 5th Street Ext. (I-64 And Route 631), Charlottesville, Virginia, 22902

Destination 2 (8m ET): **Monticello** 931 Thomas Jefferson Pkwy, Charlottesville, VA 22902

* **Friday 23rd** 9AM Departure

Destination 1 (2:15 ET): **Mount Vernon** 3200 Mt Vernon Memorial Hwy, Alexandria, VA 22309

Destination 2 (6m ET): **Washington's Distillery and Gristmill** 5514 Mount Vernon Memorial Hwy, Alexandria, VA 22309

Destination 3 (60m ET): **Hotel** - Ramada BWI 7253 Parkway Drive, Hanover, MD 21076 US

* **Saturday 24th** 9AM Departure

Destination 1 (60m ET): **Ladew Topiary Gardens** 3535 Jarrettsville Pike, Monkton, MD 21111

Destination 2 (3:30 ET): **Home**



- A** 707 Kennedy Dr, Washington Township, NJ 07676
- B** 1800 Lakeside Ave, Henrico, VA 23228
- C** 3200 W Broad St, Richmond, VA 23230
- D** 1700 Hampton St, Richmond, VA 23220
- E** 560 King St, Charleston, SC 29403
- F** 3350 Ashley River Rd, Charleston, SC 29414
- G** Middleton Place, 4300 Ashley River Rd, Charleston, SC 29414
- H** 100 Aquarium Wharf, Charleston, SC 29401
- I** 6617 Maybank Hwy, Wadmalaw Island, SC 29487
- J** 4975 Centre Pointe Dr, North Charleston, SC 29418
- K** 204 Hendersonville Rd, Asheville, NC 28803
- L** 1 Approach Rd, Asheville, NC 28803
- M** 1200 5th St Ext, Charlottesville, VA 22902
- N** 931 Thomas Jefferson Pkwy, Charlottesville, VA 22902
- O** 3200 Mt Vernon Memorial Hwy, Alexandria, VA 22309
- P** 5514 Mount Vernon Memorial Hwy, Alexandria, VA 22309
- Q** 7253 Parkway Dr, Hanover, MD 21076
- R** 3535 Jarrettsville Pike, Monkton, MD 21111
- S** 707 Kennedy Dr, Washington Township, NJ 07676








33 hr 39 min, 1864.4 mi
 Light traffic (31 hr 44 min without traffic)
 Via I-95 S, New Jersey Tpke






Type your route notes here

A to B
 6 hr 7 min (342.1 mi)

A 707 Kennedy Dr, Washington Township, NJ 07676

↑	1. Depart Kennedy Dr toward Clark Ave	262 ft
↘	2. Turn right onto Clark Ave , and then immediately turn right onto Van Emburgh Ave / CR-71	0.2 mi
↘	3. Turn right onto Washington Ave / CR-502	0.1 mi

↑	4.	<p>Take ramp left and follow signs for Garden State Parkway South</p> <ul style="list-style-type: none"> ▲ <i>Minor Congestion</i> ● <i>Toll road</i> ● <i>Stop for toll booth</i> 	37.9 mi, 41 min
↑	5.	<p>At exit 129, take ramp right for I-95 South toward Cars Only</p> <ul style="list-style-type: none"> ● <i>Stop for toll booth</i> 	16.8 mi, 16 min
	6.	<p>Keep right to stay on I-95 S / New Jersey Tpke</p> <ul style="list-style-type: none"> ▲ <i>Minor Congestion</i> 	14.1 mi, 13 min
↑	7.	<p>Keep straight onto New Jersey Tpke</p> <ul style="list-style-type: none"> ▲ <i>Minor Congestion</i> ● <i>Stop for toll booth</i> 	60.6 mi, 56 min
↑	8.	<p>Keep straight onto US-40 W / New Jersey Tpke</p>	0.5 mi
	9.	<p>Keep straight onto I-295 S / US-40 W</p> <ul style="list-style-type: none"> ▲ <i>Minor Congestion</i> ● <i>Toll road</i> ● <i>Entering Delaware</i> 	5.6 mi
	10.	<p>Take ramp left for I-95 South toward Newark / Baltimore</p> <ul style="list-style-type: none"> ▲ <i>Construction: Between MD-279/Exit 109 and Chesapeake House Travel Plaza - Roadwork.</i> ▲ <i>Construction: Between Tydings Memorial Brg Toll Plaza and Millard E Tydings Memorial Brg - Construction work.</i> ▲ <i>Construction: Between MD-152/Exit 74 and MD-43/White Marsh Blvd/Exit 67 - Construction work.</i> ▲ <i>Minor Congestion</i> ● <i>Toll road</i> ● <i>Entering Maryland</i> 	60.1 mi, 57 min
	11.	<p>Bear right onto I-895 S / Harbor Tunnel Throughway</p> <ul style="list-style-type: none"> ▲ <i>Minor Road hazard: At Childs St/Exit 9 - Incident.</i> ▲ <i>Construction: At MD-295/Balt-Wash Pky/Exit 4 - Construction work.</i> ● <i>Toll road</i> 	10.8 mi, 13 min
	12.	<p>At exit 4, take ramp right for MD-295 South toward BWI Airport</p> <ul style="list-style-type: none"> ▲ <i>Construction: At I-895/Harbor Tunnel Thwy - Construction work.</i> ▲ <i>Construction: At MD-100 - Construction work.</i> ▲ <i>Construction: At MD-197/Exit 11 - Construction work.</i> ▲ <i>Construction: At Powder Mill Rd - Construction work.</i> 	28.5 mi, 32 min
	13.	<p>Road name changes to DC-295 S</p> <ul style="list-style-type: none"> ▲ <i>Minor Congestion</i> ● <i>Entering District of Columbia</i> 	4.0 mi
	14.	<p>Take ramp right for I-695 toward Capitol Hill</p>	2.2 mi

	15. Keep straight onto I-395 S ● Entering Virginia	11.4 mi, 13 min
	16. Road name changes to I-95 S ▲ Moderate Congestion	87.2 mi, 1 hr 20 min
	17. At exit 83B , take ramp right and follow signs for VA-73 West	0.5 mi
	18. Turn left onto US-1 / Brook Rd 7-Eleven/7-Eleven on the corner	0.9 mi
	19. Turn right onto Lakeside Ave	0.6 mi
	20. Arrive at Lakeside Ave If you reach Club Rd, you've gone too far	

B 1800 Lakeside Ave, Henrico, VA 23228

B to C
9 min (4.2 mi)

B 1800 Lakeside Ave, Henrico, VA 23228

	1. Depart Lakeside Ave toward Club Rd	0.3 mi
	2. Bear left onto VA-161 / Lakeside Ave 7-Eleven/7-Eleven on the corner	1.5 mi
	3. Take ramp right and follow signs for I-95 South	0.5 mi
	4. At exit 79 , take ramp right for I-195 South toward Powwhite Pkwy	1.3 mi
	5. Take ramp right for Hamilton St toward Broad St	0.1 mi
	6. Bear right onto N Hamilton St	0.2 mi
	7. Turn left onto US-33 / US-250 / W Broad St	0.4 mi
	8. Arrive at US-33 / US-250 / W Broad St The last intersection is Tilden St If you reach High Point Ave, you've gone too far	

C 3200 W Broad St, Richmond, VA 23230

C to D
13 min (2.7 mi)

C 3200 W Broad St, Richmond, VA 23230








	1. Depart US-33 / US-250 / W Broad St toward High Point Ave	0.4 mi
➤	2. Turn right onto VA-161 / N Boulevard 7-Eleven/7-Eleven on the corner	1.2 mi
↶	3. Turn left onto Grant St	427 ft
↗	4. Bear right onto Strollers Ln	0.1 mi
↗	5. Bear right onto Westover Rd	456 ft
➤	6. Turn right onto Swan Lake Dr	269 ft
🔄	7. At roundabout, take 2nd exit onto Amelia St	0.3 mi
➤	8. Turn right onto Hampton St	0.5 mi
	9. Arrive at Hampton St The last intersection is Pennsylvania Ave If you reach New York Ave, you've gone too far	

D 1700 Hampton St, Richmond, VA 23220

D to E
6 hr 30 min (425.7 mi)

D 1700 Hampton St, Richmond, VA 23220

	1. Depart Hampton St toward Pennsylvania Ave	0.3 mi
↗	2. Bear right onto Colorado Ave , and then immediately turn left onto S Meadow St	0.7 mi
➤	3. Turn right onto Grayland Ave	69 ft





	4. Take ramp left and follow signs for VA-195-TOLL <ul style="list-style-type: none"> • Toll road • Stop for toll booth 	2.2 mi
	5. Take ramp right for I-95 South toward Petersburg <ul style="list-style-type: none"> • Entering North Carolina 	242.3 mi, 3 hr 37 min
	6. At exit 13B-A , take ramp for I-74 / US-74 toward Rockingham / Wilmington <ul style="list-style-type: none"> • Entering South Carolina 	127.0 mi, 1 hr 49 min
	7. At exit 86A , take ramp right for I-26 East toward Charleston	52.3 mi, 48 min
	8. At exit 221A , take ramp right for US-17 South toward King St	0.5 mi
	9. Bear left onto Sheppard St	0.1 mi
	10. Turn right onto US-78 / King St	82 ft
	11. Road name changes to King St	0.3 mi
	12. Arrive at King St The last intersection is Spring St If you reach Cannon St, you've gone too far	

E 560 King St, Charleston, SC 29403

E to F

27 min (10.8 mi)

E 560 King St, Charleston, SC 29403

	1. Depart King St toward Spring St	236 ft
	2. Turn left onto Spring St	0.7 mi
	3. Keep straight onto US-17 S / Spring St <ul style="list-style-type: none"> ▲ Minor Congestion 	0.8 mi
	4. Take ramp right and follow signs for SC-61	0.5 mi
	5. Bear right onto SC-61 N / St Andrews Blvd	1.7 mi

↑	6. Keep left onto SC-61 / Ashley River Rd	1.9 mi
↗	7. Bear right toward SC-61 / Ashley River Rd	0.1 mi
↑	8. Keep straight onto SC-61 / Ashley River Rd Pass Shell/Circle K in 1.5 mi	5.0 mi
	9. Arrive at SC-61 / Ashley River Rd If you reach Middleton Oaks Rd, you've gone too far	

F 3350 Ashley River Rd, Charleston, SC 29414

F to G
8 min (4.8 mi)

F 3350 Ashley River Rd, Charleston, SC 29414








	1. Depart SC-61 / Ashley River Rd toward Middleton Oaks Rd	4.5 mi
↘	2. Turn right onto road <ul style="list-style-type: none"> • <i>Unpaved Road</i> • <i>Gated road</i> 	138 ft
↑	3. Keep left onto road <ul style="list-style-type: none"> • <i>Unpaved Road</i> 	0.3 mi
	4. Arrive on the right If you reach SC-61 / Ashley River Rd, you've gone too far	

G Middleton Place

G to H
40 min (16.8 mi)

G Middleton Place







	1. Depart toward SC-61 / Ashley River Rd <ul style="list-style-type: none"> • <i>Unpaved Road</i> 	0.3 mi
↙	2. Turn left onto SC-61 / Ashley River Rd	9.8 mi



	3. Turn left onto SC-61 / Ashley River Rd Pass Mobil on the right in 1.7 mi	3.6 mi
	4. Take ramp left and follow signs for US-17 North	0.9 mi
	5. Take ramp right and follow signs for Lockwood Dr	476 ft
	6. Turn right onto Lockwood Dr	0.4 mi
	7. Take ramp left	0.1 mi
	8. Bear right onto Calhoun St / Robert B Scarborough Bridge Pass Holiday Inn in 1.1 mi	1.5 mi
	9. Turn left onto Concord St	36 ft
	10. Arrive at Concord St on the right The last intersection is Calhoun St If you reach Charlotte St, you've gone too far	

H 100 Aquarium Wharf, Charleston, SC 29401

H to I
40 min (22.5 mi)

H 100 Aquarium Wharf, Charleston, SC 29401

	1. Depart Concord St toward Calhoun St	36 ft
	2. Turn right onto Calhoun St Pass Holiday Inn in 0.5 mi	1.6 mi
	3. Keep straight onto SC-30 / Robert B Scarborough Bridge	2.6 mi
	4. At exit 3 , take ramp for SC-171 toward Folly Beach	0.2 mi
	5. Turn right onto SC-171 / Folly Rd	374 ft
	6. Turn left onto Central Park Rd	0.9 mi
	7. Turn right onto Riverland Dr	1.2 mi








	8. Turn left onto SC-700 / Maybank Hwy Pass BP in 2.7 mi	8.5 mi
	9. Keep left to stay on SC-700 / Maybank Hwy	7.4 mi
Arrive at SC-700 / Maybank Hwy 10. The last intersection is Leadenwah Dr If you reach American Classic Tea Ln, you've gone too far		

I 6617 Maybank Hwy, Wadmalaw Island, SC 29487

I to J

38 min (27.8 mi)

I 6617 Maybank Hwy, Wadmalaw Island, SC 29487







	1. Depart SC-700 / Maybank Hwy toward Leadenwah Dr	9.9 mi
	2. Turn left onto Brownswood Rd	0.3 mi
	3. Turn left onto Main Rd Pass Kangaroo Express in 4.6 mi	6.3 mi
	4. Turn right onto US-17 N / Savannah Hwy Kangaroo Express on the corner ▲ <i>Minor Congestion</i>	4.5 mi
	5. Take ramp right for I-526 East toward North Charleston Pass McDonald's on the left in 0.2 mi	5.6 mi
	6. At exit 16A , take ramp right for Montague Ave toward International Blvd	0.7 mi
	7. Turn right onto International Blvd Wendy's on the corner	0.3 mi
	8. Turn left onto Centre Pointe Dr	0.2 mi
	9. Arrive at Centre Pointe Dr If you reach Fashion Ave, you've gone too far	

J 4975 Centre Pointe Dr, North Charleston, SC 29418

J to K

4 hr 0 min (259.1 mi)

J 4975 Centre Pointe Dr, North Charleston, SC 29418


	1. Depart Centre Pointe Dr toward International Blvd	0.2 mi
	2. Turn right onto International Blvd	0.3 mi
	3. Take ramp right for I-526 East toward Mt Pleasant Wendy's on the corner	0.8 mi
	4. At exit 17 , take ramp right for I-26 West toward Columbia • <i>Entering North Carolina</i>	252.7 mi, 3 hr 44 min
	5. At exit 31A , take ramp right for I-40 East toward Hickory	4.5 mi
	6. At exit 50 , take ramp right for US-25 toward S Asheville	0.3 mi
	7. Turn left onto US-25 / Hendersonville Rd	0.4 mi
	8. Arrive at US-25 / Hendersonville Rd If you reach Irwin St, you've gone too far	

K 204 Hendersonville Rd, Asheville, NC 28803

K to L

3 min (0.5 mi)

K 204 Hendersonville Rd, Asheville, NC 28803

	1. Depart US-25 / Hendersonville Rd toward Irwin St	0.4 mi
	2. Turn left onto Lodge St • <i>Gated road</i>	0.1 mi
	3. Arrive at Lodge St The last intersection is US-25 / All Souls Crescent If you reach Biltmore Estates Dr, you've gone too far	

L 1 Approach Rd, Asheville, NC 28803

L to M

5 hr 36 min (349.4 mi)

L 1 Approach Rd, Asheville, NC 28803





	1. Depart Lodge St toward US-25 / All Souls Crescent	49 ft
↑↑	2. Keep right to stay on Lodge St	0.1 mi
↶	3. Turn left onto US-25 / All Souls Crescent	1.5 mi
↑	4. Keep straight onto Asheland Ave	0.7 mi
↶	5. Turn left onto Patton Ave Days Inn on the corner	0.4 mi
	6. Take ramp right for US-70 West / US-23 North / US-19 North toward Weaverville	18.2 mi, 18 min
	7. Road name changes to I-26 E / US-19 N / US-23 N	0.1 mi
	8. Keep straight onto I-26 W ▲ <i>Minor Congestion</i> ● <i>Entering Tennessee</i>	55.1 mi, 55 min
	9. At exit 8B , take ramp right for I-81 North toward Bristol ● <i>Entering Virginia</i>	92.3 mi, 1 hr 20 min
	10. Keep straight onto I-77 S / I-81 N / US-52 S	7.8 mi
	11. Keep straight onto I-81 N / US-11 N	110.3 mi, 1 hr 37 min
	12. Keep straight onto I-64 E / I-81 N	29.8 mi, 26 min
	13. At exit 221 , take ramp right for I-64 East toward Richmond	32.6 mi, 29 min
↗	14. At exit 120 , take ramp right for 5th Street toward Charlottesville	0.2 mi
↵	15. Bear left onto 5th St Ext	0.2 mi
	16. Arrive at 5th St Ext If you reach Bent Creek Rd, you've gone too far	

M 1200 5th St Ext, Charlottesville, VA 22902

M to N

8 min (4.1 mi)

M 1200 5th St Ext, Charlottesville, VA 22902






1.	Depart 5th St Ext toward Bent Creek Rd	164 ft
	2. Make a U-turn at 5th St SW	0.3 mi
	3. Take ramp left for I-64 E	1.5 mi
	4. Take ramp right for VA-20 S	0.6 mi
	5. Turn left onto VA-53 / Thomas Jefferson Pkwy	1.7 mi
Arrive at VA-53 / Thomas Jefferson Pkwy 6. The last intersection is Monticello Loop If you reach Kenwood Farm, you've gone too far		










N 931 Thomas Jefferson Pkwy, Charlottesville, VA 22902

N to O



2 hr 33 min (107.1 mi)

N 931 Thomas Jefferson Pkwy, Charlottesville, VA 22902



1.	Depart VA-53 / Thomas Jefferson Pkwy toward Monticello Loop	1.7 mi
	2. Turn right onto VA-20 N	0.3 mi
	3. Take ramp left for I-64 E	2.7 mi
	4. At exit 124 , take ramp right for US-250 toward Charlottesville / Shadwell	0.2 mi
	5. Turn right onto US-250 E / Richmond Rd	2.0 mi
	6. Bear left onto VA-22 / Louisa Rd	5.3 mi

	7. Keep left onto VA-231 / Gordonsville Rd	9.6 mi
	8. At roundabout, take 2nd exit onto US-15 / E Gordon Ave Pass BP in 0.0 mi	8.4 mi
	9. Turn right onto VA-20 / Berry Hill Rd Exxon on the corner	22.3 mi, 29 min
	10. Turn right onto VA-3 E / Germanna Hwy 7-Eleven/7-Eleven on the corner	12.8 mi, 18 min
	11. Take ramp right for I-95 North toward Washington  Moderate Congestion	31.5 mi, 30 min
	12. At exit 161 , take ramp right for US-1 North toward Ft Belvoir / Mt Vernon Pass 7-Eleven/7-Eleven in 2.6 mi	7.1 mi
	13. Turn right onto VA-235 N / Mt Vernon Memorial Hwy Pass 7-Eleven on the left in 0.0 mi	3.1 mi
	14. Keep straight onto George Washington Memorial Pkwy	49 ft
	15. Arrive at George Washington Memorial Pkwy The last intersection is VA-235 / Mt Vernon Memorial Hwy	

 3200 Mt Vernon Memorial Hwy, Alexandria, VA 22309

 to  **P**
6 min (3.0 mi)

 3200 Mt Vernon Memorial Hwy, Alexandria, VA 22309

	1. Depart George Washington Memorial Pkwy toward VA-235 / Mt Vernon Memorial Hwy	0.1 mi
	2. Turn left to stay on George Washington Memorial Pkwy	0.1 mi
	3. Turn right onto VA-235 / Mt Vernon Memorial Hwy	2.8 mi
	4. Arrive at VA-235 / Mt Vernon Memorial Hwy If you reach Grist Mill Woods Way, you've gone too far	

P 5514 Mount Vernon Memorial Hwy, Alexandria, VA 22309

P to Q

1 hr 10 min (44.2 mi)

P 5514 Mount Vernon Memorial Hwy, Alexandria, VA 22309

	1. Depart VA-235 / Mt Vernon Memorial Hwy toward Grist Mill Woods Way	0.3 mi
	2. Turn right onto US-1 / Richmond Hwy Pass TEXACO on the left in 2.5 mi	7.2 mi
	3. Take ramp right for I-95 North / I-495 East toward Baltimore • Entering District of Columbia • Entering Maryland	2.0 mi
	4. At exit 2A-B , take ramp right for I-295 North toward Washington • Entering District of Columbia	6.3 mi
	5. Keep right onto DC-295 N ▲ <i>Minor Congestion</i>	4.6 mi
	6. Road name changes to MD-295 N ▲ <i>Construction: At MD-193 - Construction work.</i> ▲ <i>Construction: At MD-197/Exit 11 - Construction work.</i> • Entering Maryland	21.7 mi, 24 min
	7. Take ramp right for MD-100 West toward Ellicott City	0.8 mi
	8. At exit 8 , take ramp right and follow signs for Coca-Cola Dr	0.2 mi
	9. Turn right onto Coca-Cola Dr	0.1 mi
	10. Road name changes to Coca Cola Dr	0.2 mi
	11. Turn right onto Park Circle Dr	0.4 mi
	12. Turn right onto Parkway Dr	0.4 mi
	13. Arrive at Parkway Dr	

Q 7253 Parkway Dr, Hanover, MD 21076

Q to R

1 hr 1 min (42.7 mi)

Q 7253 Parkway Dr, Hanover, MD 21076

	1. Depart Parkway Dr toward National Dr	0.4 mi
	2. Turn left onto Park Circle Dr	0.4 mi
	3. Turn left onto Coca Cola Dr	0.2 mi
	4. Road name changes to Coca-Cola Dr	0.1 mi
	5. Take ramp for MD-100 W	1.7 mi
	6. At exit 5A-B , take ramp right for I-95 North toward Baltimore ▲ <i>Construction: Between MD-100/Exit 43 and I-195/MD-166/Exit 47 - Construction work.</i>	6.2 mi
	7. At exit 49B , take ramp left for I-695 West toward Towson ▲ <i>Construction: At US-1/Southwestern Blvd/Exit 12 - Construction work.</i>	10.9 mi, 12 min
	8. Keep straight onto I-695 E ▲ <i>Minor Congestion</i>	5.1 mi
	9. Keep straight onto I-83 N / I-695 E	1.0 mi
	10. Keep straight onto I-695 E	2.5 mi
	11. At exit 27B , take ramp right and follow signs for MD-146 North	0.2 mi
	12. Bear right onto MD-146 / Dulaney Valley Rd ▲ <i>Construction: Between Dulaney Valley Rd and Blenheim Rd - Construction work.</i>	4.2 mi
	13. Keep left to stay on MD-146 / Jarrettsville Pike Pass CITGO in 4.2 mi	9.6 mi
	14. Arrive at MD-146 / Jarrettsville Pike The last intersection is Pocock Rd If you reach MD-152 / Fallston Rd, you've gone too far	

R 3535 Jarrettsville Pike, Monkton, MD 21111

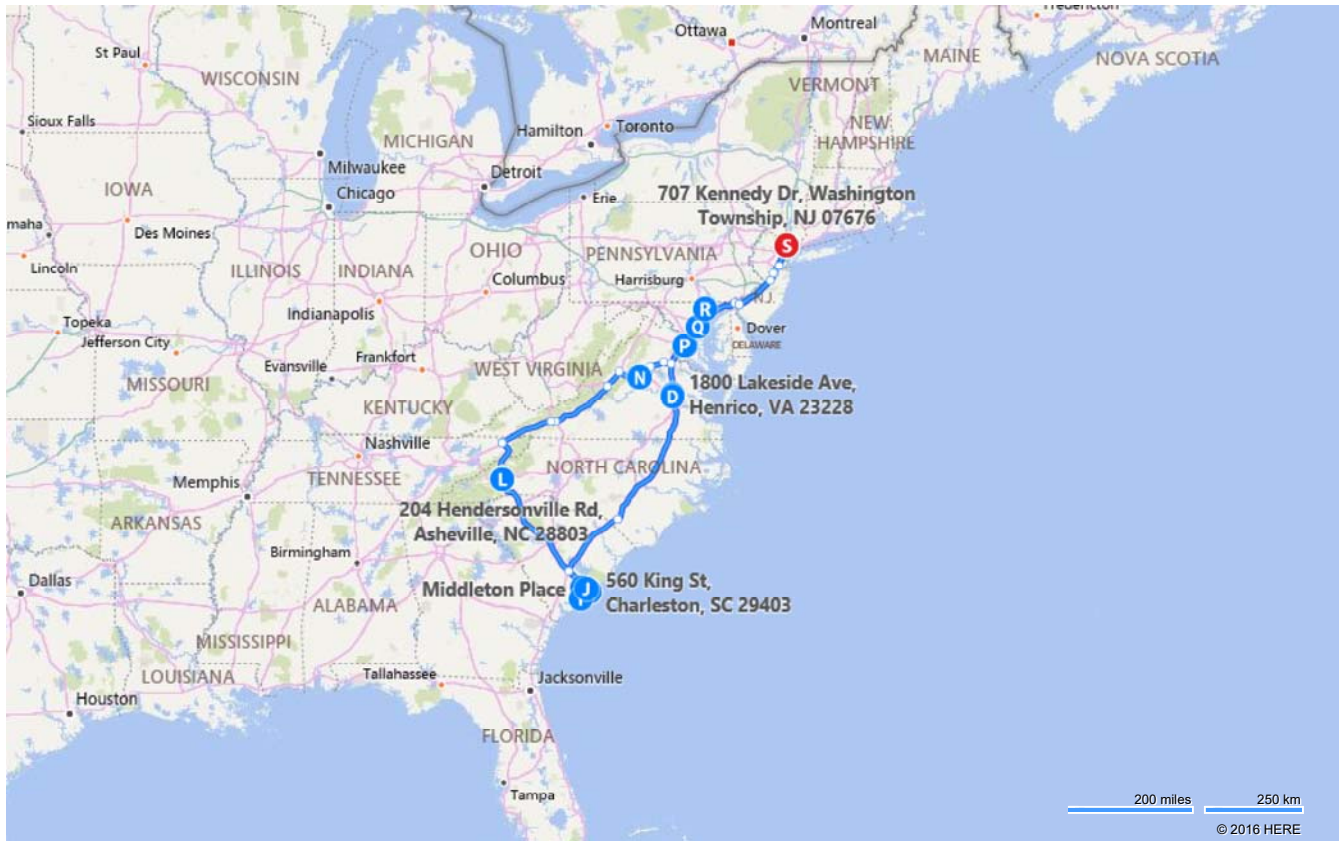
R to S

3 hr 28 min (197.0 mi)

R 3535 Jarrettsville Pike, Monkton, MD 21111

	1. Depart MD-146 / Jarrettsville Pike toward MD-152 / Fallston Rd	0.6 mi
↗	2. Turn right onto MD-152 / Fallston Rd	14.1 mi, 21 min
	Take ramp left for I-95 N ▲ Construction: Between Millard E Tydings Memorial Brg and MD-222/Exit 93 - Roadwork. ▲ Construction: Between MD-222/Exit 93 and MD-272/Exit 100 - Roadwork. ▲ Construction: At MD-279/Exit 109 - Roadwork. ▲ Minor Congestion ● Toll road ● Entering Delaware	
	3.	45.5 mi, 45 min
↑	4. Take ramp right for I-295 North toward New Jersey Tpke / Delaware Memorial Bridge / NY - NJ ▲ Construction: At RT-49/Broadway/Exit 1 - Construction work. ● Entering New Jersey	6.5 mi
↑	5. Keep straight onto US-40 E / New Jersey Tpke	0.9 mi
↑	6. Keep straight onto New Jersey Tpke ● Toll road	60.6 mi, 56 min
	7. Keep straight onto I-95 N / New Jersey Tpke	29.5 mi, 27 min
↑	8. At exit 11 , take ramp right for Garden State Parkway North toward Woodbridge ● Stop for toll booth	38.7 mi, 42 min
↗	9. At exit 168 , take ramp right for CR-502 toward Westwood / Hohokus / Washington	0.2 mi
↶	10. Turn left onto Washington Ave / CR-502	0.2 mi
↶	11. Turn left onto Van Emburgh Ave / CR-71	0.1 mi
↶	12. Turn left onto Clark Ave , and then immediately turn left onto Kennedy Dr	0.1 mi
	13. Arrive at Kennedy Dr The last intersection is Clark Ave	

S 707 Kennedy Dr, Washington Township, NJ 07676



A 707 Kennedy Dr, Washington Township, NJ 07676

B 1800 Lakeside Ave, Henrico, VA 23228

C 3200 W Broad St, Richmond, VA 23230

D 1700 Hampton St, Richmond, VA 23220

E 560 King St, Charleston, SC 29403

F 3350 Ashley River Rd, Charleston, SC 29414

G Middleton Place, 4300 Ashley River Rd, Charleston, SC 29403

H 100 Aquarium Wharf, Charleston, SC 29401

I 6617 Maybank Hwy, Wadmalaw Island, SC 29403

J 4975 Centre Pointe Dr, North Charleston, SC 29405

These directions are subject to the Microsoft® Service Agreement and are for informational purposes only. No guarantee is made regarding their completeness or accuracy. Construction projects, traffic, or other events may cause actual conditions to differ from these results. Map and traffic data © 2016 HERE™.

K 204 Hendersonville Rd, Asheville, NC 28803



L 1 Approach Rd, Asheville, NC 28803


M 1200 5th St Ext, Charlottesville, VA 22902


N 931 Thomas Jefferson Pkwy, Charlottesville, VA 22902


O 3200 Mt Vernon Memorial Hwy, Alexandria, VA 22304


P 5514 Mount Vernon Memorial Hwy, Alexandria, VA 22304


Q 7253 Parkway Dr, Hanover, MD 21076


R 3535 Jarrettsville Pike, Monkton, MD 21111


S 707 Kennedy Dr, Washington Township, NJ 07075
